











PI DAY RUN TO IKEDA IN AUBURN

MILEAGE

DESCRIPTION

1	00.0		RIGHT ONTO JACKSON ROAD
2	9.2		LEFT OLD SACRAMENTO ROAD
3	10.2		LEFT ONTO LATROBE ROAD ROAD
4	17.0		RIGHT ONTO SOUTH SHINGLE ROAD AND CROSS OVER US 50
5	25.4		RIGHT ONTO NORTH SHINGLE ROAD WHICH BECOMES GREEN VALLEY ROAD AND THEN BECOMES LOTUS ROAD...
6	36.2		RIGHT INTO LOTUS PARK FOR FLUID ADJUSTMENT..WHEN RESUMING THE RUN TURN RIGHT OUT OF THE PARK
7	36.7		LEFT ONTO SR 49...STAY ON SR 49 INTO COOL AND DOWN INTO THE AMERICAN RIVER CANYON
8	50.8		AFTER CROSSING THE AMERICAN RIVER LEFT ONTO SR 49...INTO AUBURN
9	53.2		AT THE TOP OF THE HILL IN AUBURN, RIGHT ONTO LINCOLN WAY
10	53.5		IKEDA IS ON THE RIGHT AT 13500 LINCOLN WAY
			TO GET TO THE PARK, LEFT ONTO LINCOLN WAY
			RIGHT ONTO AUBURN RAVINE ROAD...ASHFORD PARK IS ON THE LEFT A SHORT WAY DOWN ON THE LEFT...PARK AT THE BEGINNING

WE WILL HEAD BACK ON AUBURN FOLSOM ROAD IF YOU WANT TO FOLLOW US...